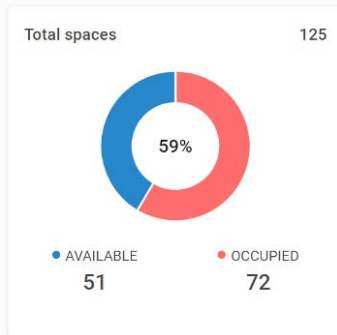


Interested in utilizing parking space data to enable access, enforcement and wayfinding?

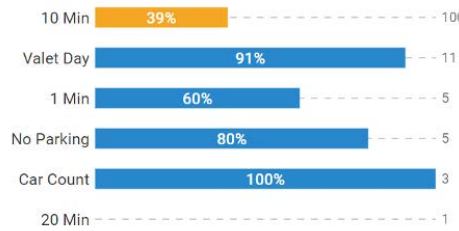
RISETEK's Parking Sensor Technology creates a highly flexible hybrid solution, for curbside management, lot occupancy, individual space availability and wayfinding even under the most challenging conditions.



REAL-TIME DATA



Available spaces by zones



Potential Violators (Real Time)
Last Updated: 03-30-2023 12:30 PM

Location	Count
Archer Street	125
Cole Street	71
Market Street	196
North Otis	74
South Otis	38

CURBSIDE MANAGEMENT

Easy to enforce Loading Zones, Short Term Parking, No Parking areas with real time Directed Enforcement.

LOT OCCUPANCY

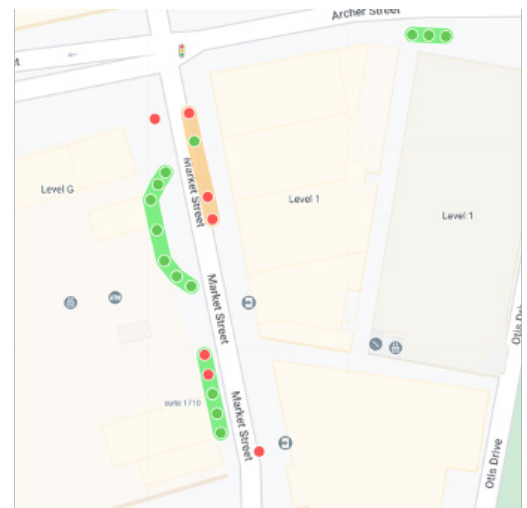
In-lane sensor(s) detect vehicle(s) crossing the sensor. Software analytics updates available space counts as vehicle(s) enter and exit.

SPACE AVAILABILITY

Customizable to individual parking spaces and designated areas, like EV charging stations, handicapped, reserved or VIP spaces.

WAYFINDING

Visualize real-time space data to public facing third-party Mobile Apps, VMS signs, Websites or Social Media directing traffic to parking availability!



RISETEK delivers proven results with our innovative, intelligent, state-of-the-art proven technology solutions while optimizing our valued clients business performance and empowering them to achieve next-level success.

Learn more about RISETEK's Technology Solutions:

Contact Sales at 888.665.8485

